



# Beaufort County Public Works Stormwater Infrastructure Project Summary

## Project Summary: Briars Creek Road

### Narrative Description of Project:

Replaced (1) crossline pipe. Installed rip rap for erosion control.

Completion: Jun-12

2012-593 / Briars Creek Road	Labor Hours	Labor Cost	Equipment Cost	Material Cost	Contractor Cost	Indirect Labor	Total Cost
AUDIT / Audit Project	0.5	\$10.24	\$0.00	\$0.00	\$0.00	\$0.00	\$10.24
BKFILL / Back Fill	30.0	\$644.30	\$119.22	\$59.76	\$0.00	\$0.00	\$823.28
CPRPL / Crossline Pipe - Replaced	39.0	\$871.57	\$245.97	\$505.27	\$0.00	\$0.00	\$1,622.81
HAUL / Hauling	27.0	\$578.34	\$359.37	\$1,530.77	\$0.00	\$0.00	\$2,468.48
PRRECON / Project Reconnaissance	3.0	\$66.30	\$4.07	\$7.02	\$0.00	\$0.00	\$77.39
SR / Sinkhole repair	4.0	\$97.26	\$26.33	\$94.50	\$0.00	\$0.00	\$218.09
UTLOC / Utility locates	1.0	\$20.48	\$0.00	\$0.00	\$0.00	\$0.00	\$20.48
Indirect Labor, Services and Supplies	0.0	\$0.00	\$0.00	\$0.00	\$0.00	\$1,553.22	\$1,553.22
<b>2012-593 / Briars Creek Road</b>	<b>104.5</b>	<b>\$2,288.49</b>	<b>\$754.96</b>	<b>\$2,197.32</b>	<b>\$0.00</b>	<b>\$1,553.22</b>	<b>\$6,793.99</b>
<b>Sub Total</b>							
<b>Grand Total</b>	<b>104.5</b>	<b>\$2,288.49</b>	<b>\$754.96</b>	<b>\$2,197.32</b>	<b>\$0.00</b>	<b>\$1,553.22</b>	<b>\$6,793.99</b>

Before



During



After





Project: Briars  
Creek Road

Activity: Drainage  
Improvement

Project #:  
2012-593














Township:  
Sheldon

Completed:  
June 2012

Replaced (1) crossline pipe  
and installed rip rap for  
erosion control.

### Legend

#### Drainage Type

-  River
-  Stream
-  Outfall
-  Lateral
-  Lateral Pipe
-  Roadside
-  Roadside Pipe
-  Crossline
-  D/W
-  Access
-  Piped
-  Bleeder
-  Parcels

0 45 90 180 270 360  
Feet

1 inch = 121 feet

Prepared By: BC Stormwater Management Utility  
Date Print: 6/21/12

File: C:/sethdata/projects/projectmaps/Briars Cr Rd 12-593